

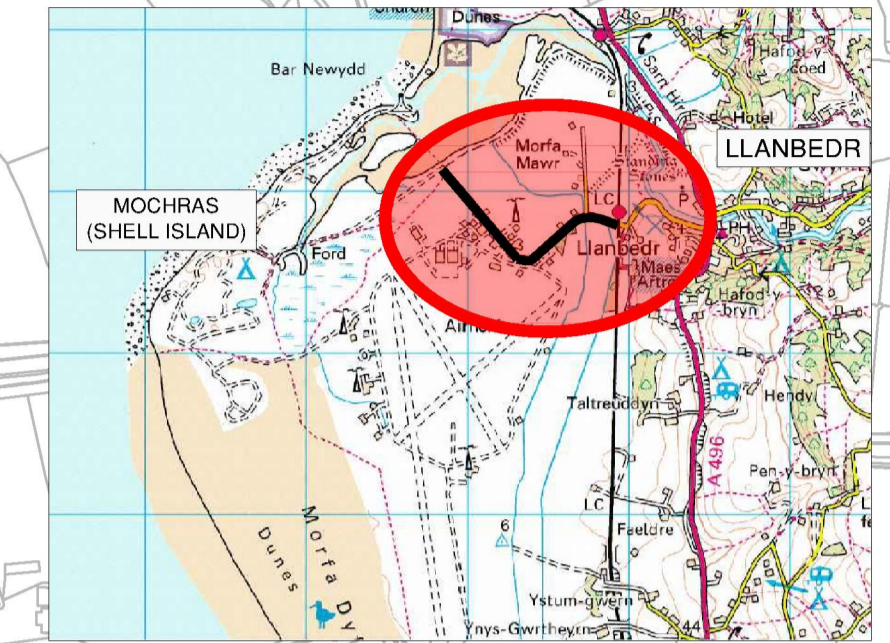
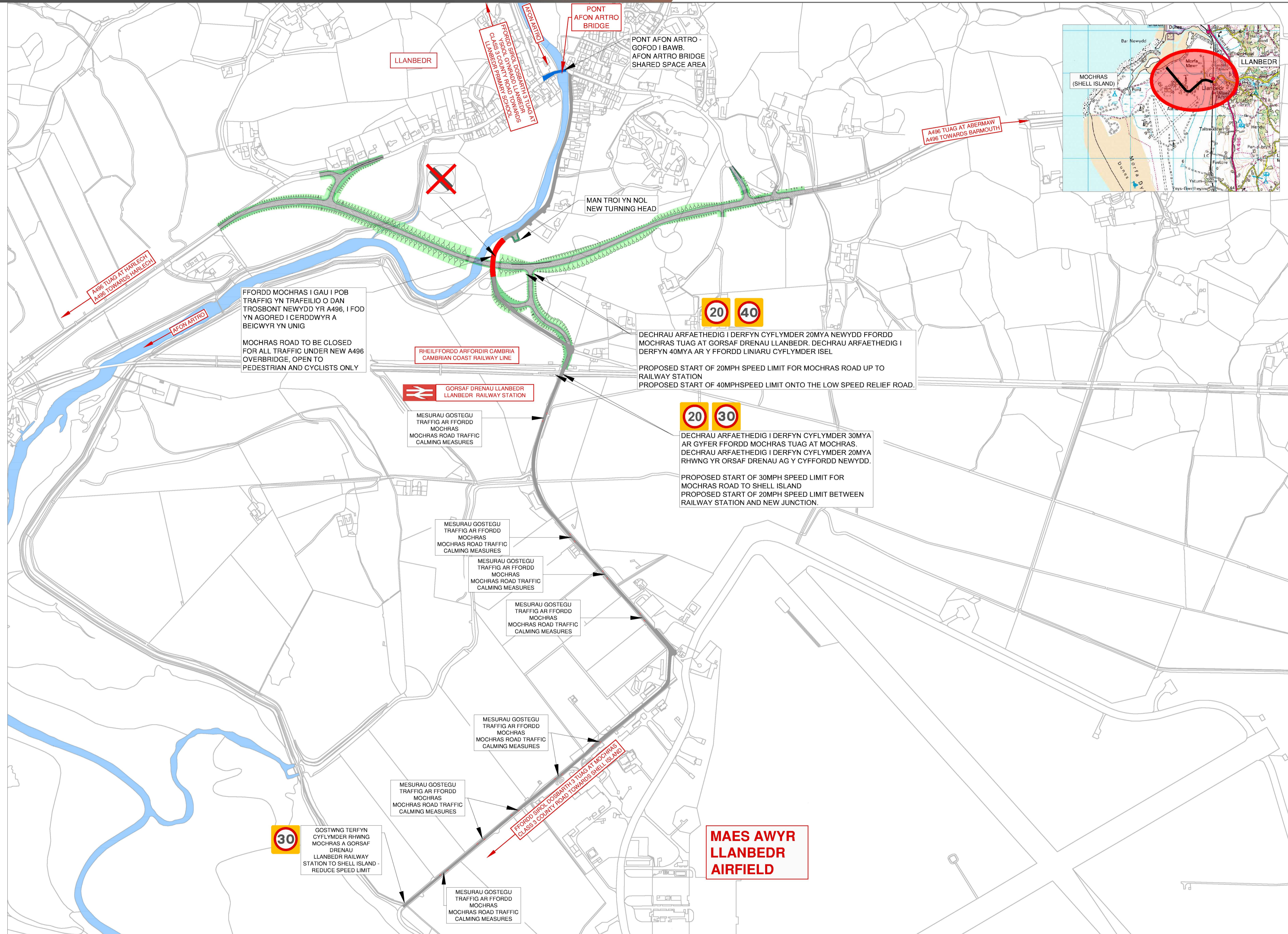
- ALLWEDD / KEY**
- ARWYDDION NEWYDD IW CAEL EI TYNNU  
EXISTING SIGN TO BE REMOVED
  - RHYCHWANT O'R FFORDD MOCHRAS DOSBARTH 3  
EXTENT OF CLASS 3 MOCHRAS ROAD
  - PONT AFON ARTRO - GOFOD I BAWB  
AFON ARTRO BRIDGE SHARED SPACE
  - FFORDD MOCHRAS I GAU I POB TRAFFIG YN TRAFELIO O  
DAN TROSBONT NEWYDD YR A496, I FOD YN AGORED I  
CERDDWYR A BEICWYR YN UNIG  
MOCHRAS ROAD TO BE CLOSED FOR ALL TRAFFIC UNDER  
BRIDGE, OPEN TO PEDESTRIANS AND CYCLISTS ONLY

**NOIDIADAU/NOTES**

AR GYFER HOLL WELLIANNAU ARFAETHEDIG I PENTREF LLANBEDR PLUS  
CYFEIRIWCW AT OPSIYNAU 1 - 6  
FOR ALL IMPROVEMENTS PROPOSED WITHIN LLANBEDR VILLAGE, PLEASE  
REFER TO OPTIONS 1 - 6


"SYLWCH FOD YNA RAI LLEOLIADAU LLE MAE MESURAU PENODOL YN  
RHYNGWEITHIO AT GILYDD FEL RHAN O'R UN OPSIWN. RHODDIR YSTYRIAETH  
BELLACH I HYN YN DILYN Y CYFNOD YMGYSYLLU CYHOEDDUS"

"PLEASE NOTE THAT THERE ARE SOME LOCATIONS WHERE SPECIFIC  
MEASURES INTERACT WITH EACH OTHER AS PART OF THE SAME OPTION.  
FURTHER CONSIDERATION OF THIS WILL BE UNDERTAKEN FOLLOWING THE  
PUBLIC ENGAGEMENT PERIOD"

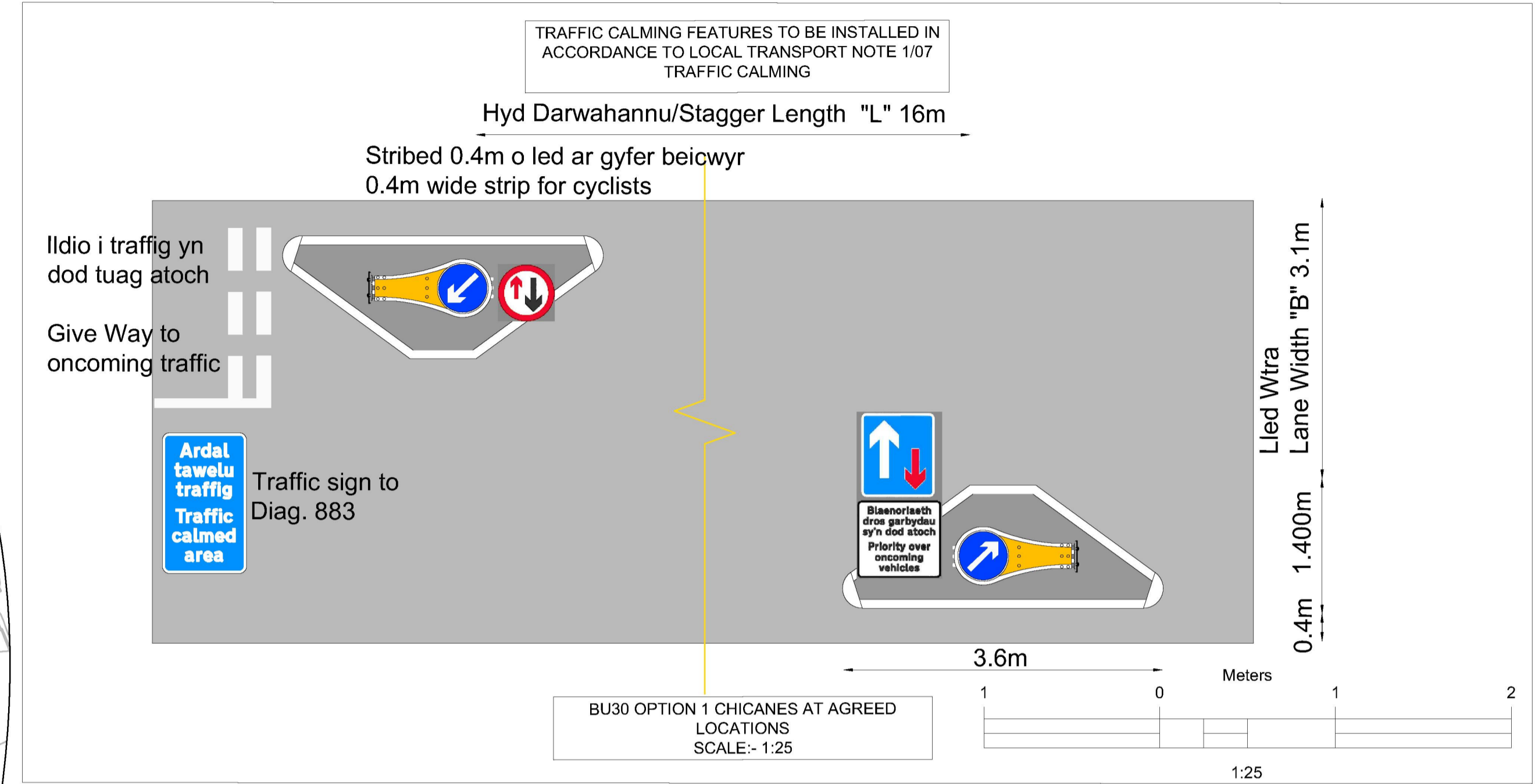
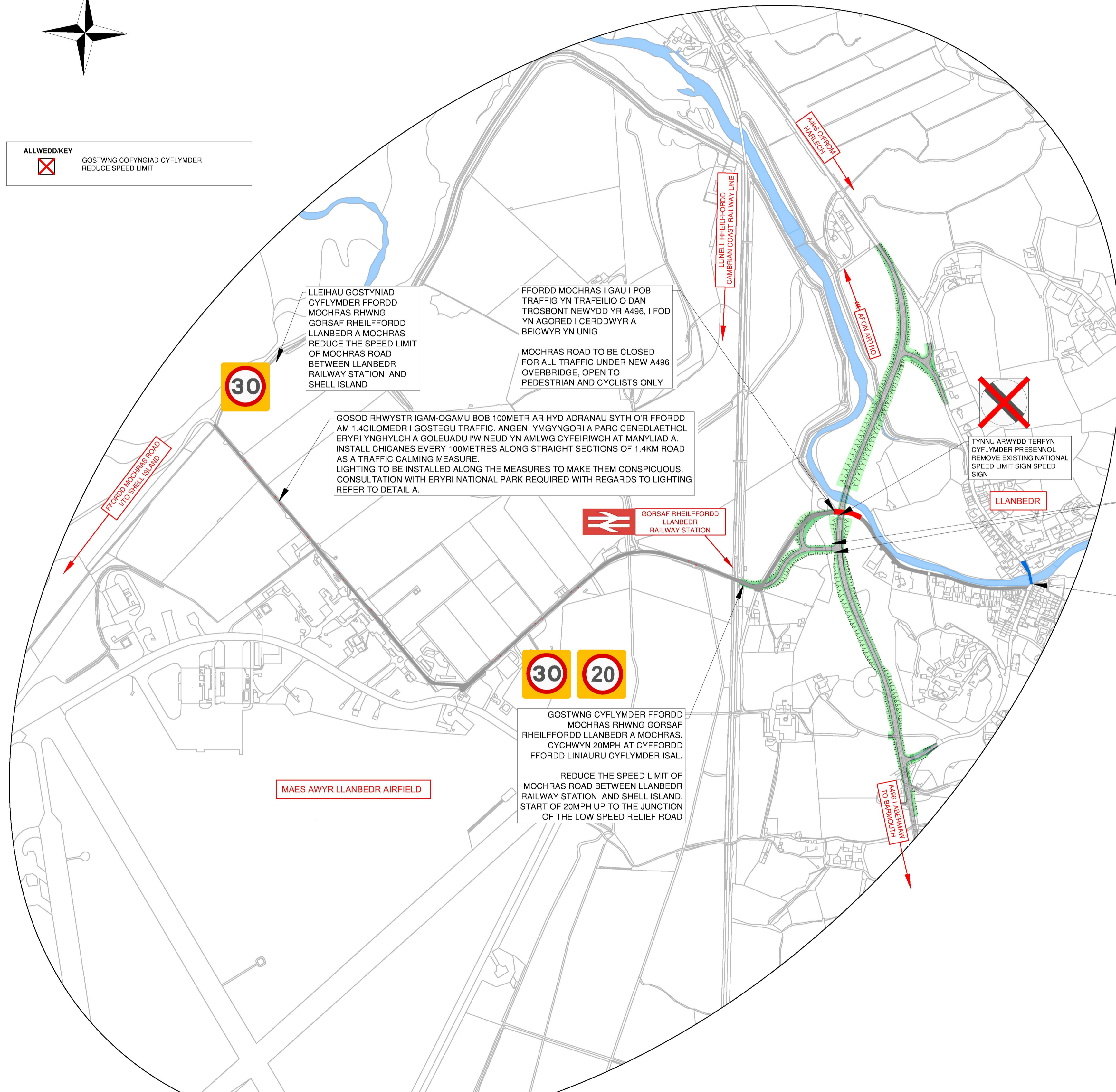


Sellydd ar fap yr Arrolwg Ordnans gyda  
chaniadau Rheolwr Geosig a Mearthol.  
©Cedra, Hyspwrdd y Gorn.  
Mae atgynrchi heb awdurdad yn torri haeffrwyd y Gorn  
a gall orion ei enwau neu orion ar.  
Based upon the Ordnance Survey mapping  
with the permission of the Controller of  
Her Majesty's Stationery Office.  
© Crown copyright.  
Unauthorized reproduction infringes Crown copyright and  
may lead to prosecution or civil proceedings.  
Cynllunwr Gwynedd - AC000821460 - 2025

© CUSERS/ORDANS/INEBRIEVE - CYNLLUN GWYNEDD/DEVELOP - COMPUTER DESIGN PROGRAMS/AUTOCAD/VEP/MOCHRAS ROAD IMPROVEMENTS/TRAFFIC/PHREDS HAR FOR OPTION 9 MOCHRAS SAFETY WITH LBRDING



**ALLWEDDKEY**  
 GOSTWNG COFYNGIAD CYFLYMDR  
 REDUCE SPEED LIMIT



**20 40**  
 MAN CYCHWYN TERFYN CYFLYMDR 20MYA ARTHAETHEDIG AR GYFER FFORDD MOCHRAS HYD AT YR ORSAF REILFFORDD. TERFYN 40MYA I'R FFORDD LINIARU CYFLYMDR ISEL.  
 PROPOSED START OF 20MPH SPEED LIMIT FOR MOCHRAS ROAD UP TO RAILWAY STATION  
 PROPOSED START OF THE 40MPH SPEED LIMIT ONTO THE LOW SPEED RELIEF ROAD.

PONT AFON ARTRO GOFOD I BAWB AFON ARTRO BRIDGE BRIDGE SHARED SPACE AREA

**Gwelliannau Ffordd Mochras**  
 Mochras Road Improvements

**Gwelliannau Diogelwch (Gyda Ffordd Liniaru Cyflymder Isal)**  
 Safety Improvements (With Low-Speed Relief Road)

Ardal 1,2, 3 a 4  
 Section 1,2,3 and 4

C:\GERS\WORKS\ONEBRIE - CYNOR GWYNEDD\1310P - COMPUTER DESIGN PROGRAMS\AUTOCAD\FW\MOCHRAS ROAD IMPROVEMENT\CH\RAE30 FEB BUG 25 AND 31 MOCHRAS ROAD TRAFFIC CALMING.DWG  
 27/03/2025 10:48:45